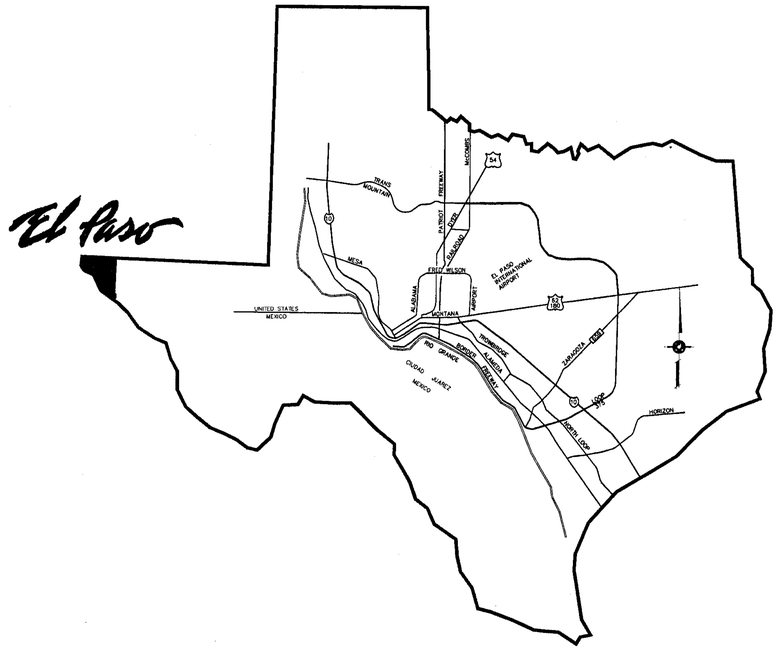

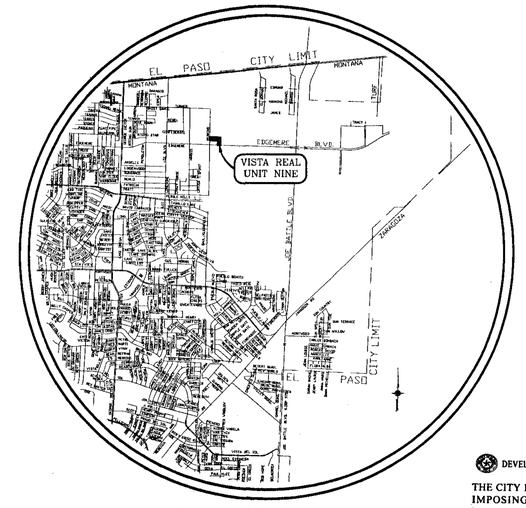

VICINITY MAP

EL PASO COUNTY

DEVELOPMENT SERVICES DEPARTMENT

THE CITY IS NOT PRECLUDED FROM IMPOSING REQUIREMENTS THAT MAY ARISE UPON FURTHER REVIEW OF THE PLANS

LOCATION MAP SCALE 1"=600'

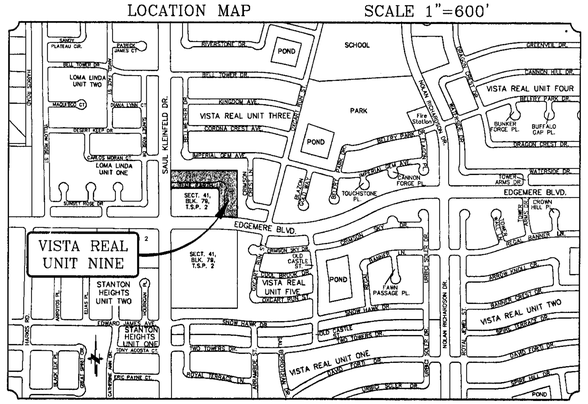

DEVELOPMENT SERVICES DEPARTMENT

Reviewing by the City of El Paso shall neither constitute approval nor have responsibility of the adequacy of design and plans.

DEVELOPMENT SERVICES DEPARTMENT

SITE PLAN REVIEW

Reviewed For Conformance For Conditions Related To:

- Demolition Only
- Grading & Drainage
- Wheelchair Ramps
- On Site Parking Layout
- Sidewalks
- Driveways
- Retaining Rock Walls
- On-Site Ponding of Storm Waters

Contractor Must Call 24 Hours Prior To Construction For Inspection

BY DATE 6/13/2006.

INDEX

TITLE	SHEET No.
COVER SHEET	1 OF 11
PLAT	2 OF 11
GRADING PLAN	3 OF 11
GRADING SECTIONS	4 OF 11
DRAINAGE PLAN	5 OF 11
STORM WATER POLLUTION PREVENTION PLAN	6 OF 11
PLAN & PROFILE	7, 8 OF 11
STANDARD DETAILS	9, 10 OF 11
ILLUMINATION PLAN	11 OF 11

PROJECT NAME

VISTA REAL UNIT NINE

BEING A PORTION OF SECTION 41, BLOCK 79, TOWNSHIP 2, TEXAS AND PACIFIC RAILROAD COMPANY SURVEYS, CITY OF EL PASO, EL PASO COUNTY, TEXAS. CONTAINING: 3.697 ACRES.

STATE OF TEXAS YVONNE CONDE CURRY 64948 LICENSED PROFESSIONAL ENGINEER

June 6, 2006

CONDE INC.
ENGINEERING / PLANNING SURVEYING / ENVIRONMENTAL
1790 LEE TREVINO DR STE 400
EL PASO, TEXAS 79926
Tel 746-9116

CONDE INC.

SHT 1 OF