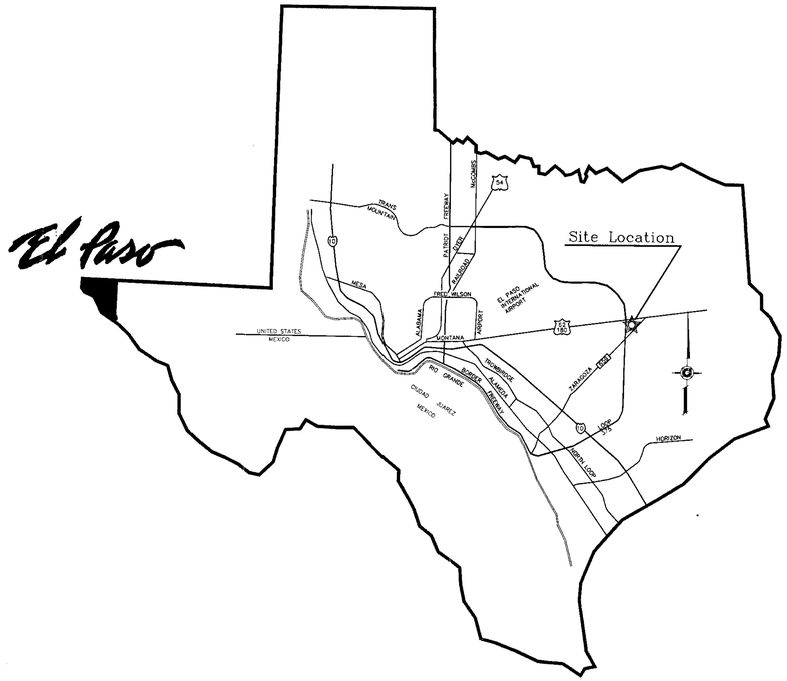

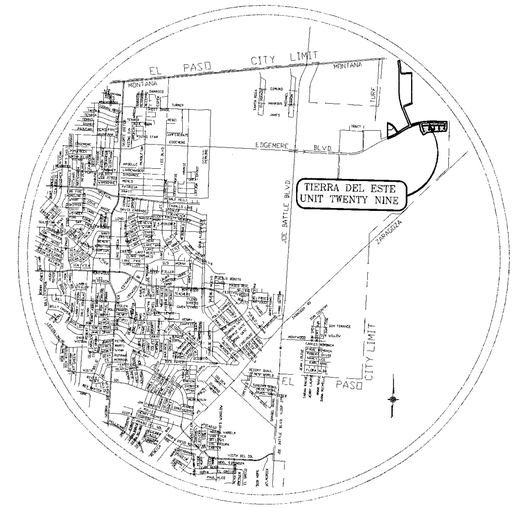

VICINITY MAP

EL PASO COUNTY

LOCATION MAP SCALE: 1" = 600'

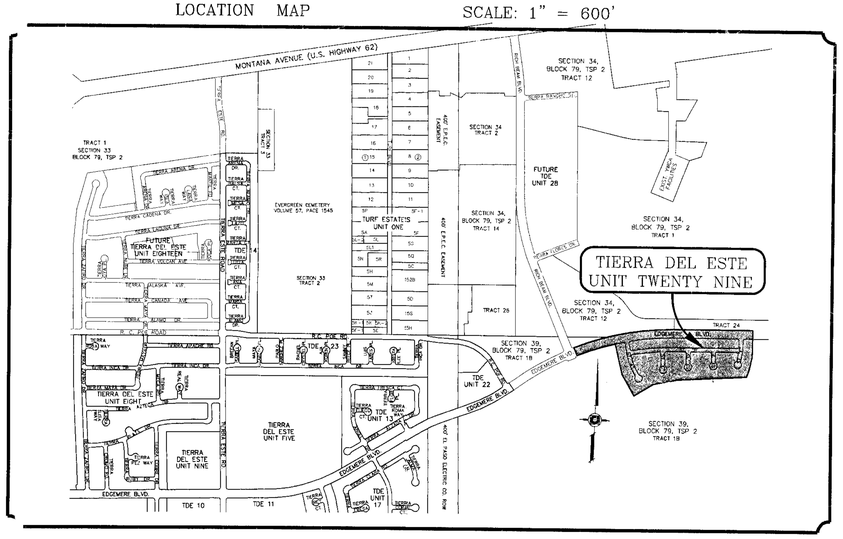

STREET IMPROVEMENTS

I N D E X

TITLE	*SHEET No.*		
COVER SHEET	*1*	*OF*	*24*
PLAT	*2*	*OF*	*24*
GRADING PLAN	*3*	*OF*	*24*
GRADING SECTIONS	*4*	*OF*	*24*
DRAINAGE PLAN	*5*	*OF*	*24*
STORM WATER POLLUTION PREVENTION PLAN	*6–7*	*OF*	*24*
PLAN & PROFILE	*8–18*	*OF*	*24*
DRAINAGE STRUCTURES AND PROFILES	*19–20*	*OF*	*24*
POND SECTIONS AND CALCULATIONS	*21*	*OF*	*24*
STANDARD DETAILS	*22–23*	*OF*	*24*
ILLUMINATION PLAN AND DETAILS	*24*	*OF*	*24*

ENGINEERING DEPARTMENT
APPROVED
for conditions related to:
____ Grading and drainage
____ Sidewalks
____ Driveways
____ Wheelchair ramps
____ On-site ponding of storm waters
____ Retaining rock wall
____ On-site parking layout
The contractor shall call City Engineering at 541-4970 at least 24 hours prior to construction for inspections. Plans must comply with City of El Paso Municipal Code requirements.
By _____ Date 9-2-0

PROJECT NAME
TIERRA DEL ESTE
UNIT TWENTY--NINE
BEING A PORTION OF TRACTS 12 AND 24, SECTION 34, BLOCK 79, TOWNSHIP 2, TEXAS AND PACIFIC RAILROAD SURVEY, EL PASO COUNTY, TEXAS

YVONNE LOPEZ 64846 LICENSED PROFESSIONAL ENGINEER STATE OF TEXAS