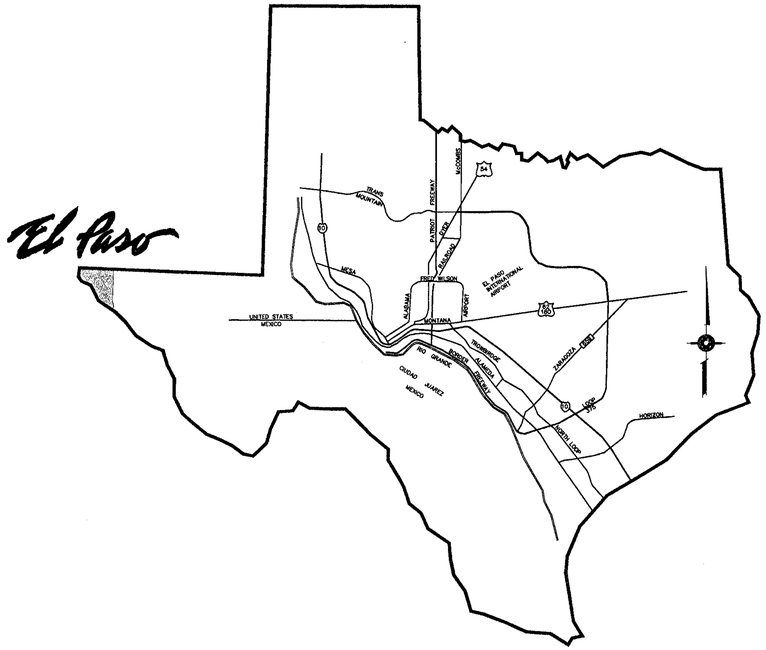

VICINITY MAP

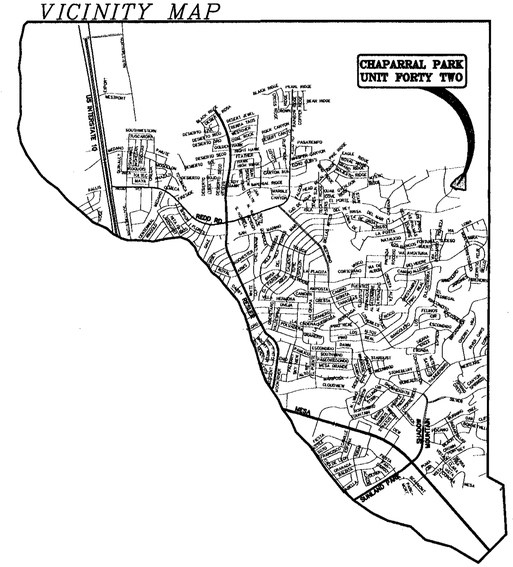

LOCATION MAP 1" = 600'

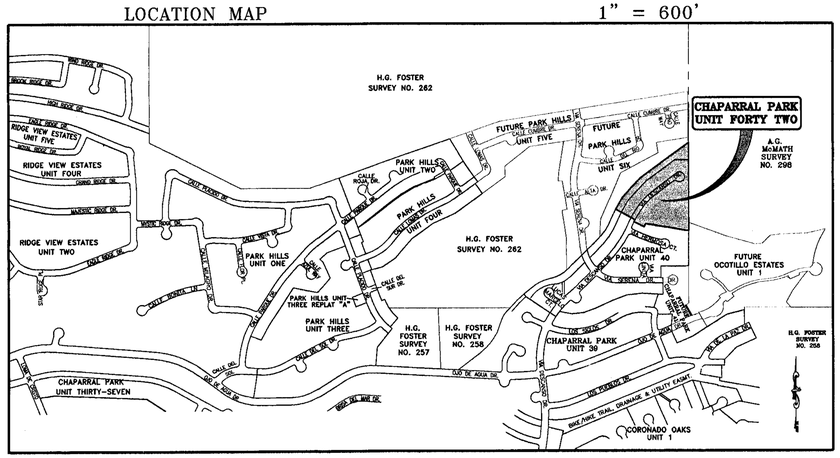

I N D E X

TITLE	SHEET No.
COVER SHEET	1 OF 15
PLAT	2 OF 15
GRADING PLAN	3 OF 15
GRADING SECTIONS	4 OF 15
DRAINAGE PLAN	5 OF 15
STORM SEWER & POLLUTION PREVENTION PLAN	6 OF 15
PLAN AND PROFILE	7 OF 15
CHANNEL DETAILS AND PROFILES	8–11 OF 15
PIPE AND DETAILS	12–13 OF 15
STANDARD DETAILS	14 OF 15
ILLUMINATION PLAN	15 OF 15
ILLUMINATION STD. DETAILS	15 OF 15

ENGINEERING DEPARTMENT APPROVED
for conditions related to:
____ Grading and drainage
____ Sidewalks
____ Driveways
____ Wheelchair ramps
____ On-site ponding of storm waters
____ Retaining rock wall
____ On-site parking layout
The contractor shall call City Engineering at 541-4970 at least 24 hours prior to construction for inspections. Plans must comply with City of El Paso Municipal Code requirements.
By_____ Date 7.6.99

PROJECT NAME
CHAPARRAL PARK
UNIT FORTY TWO
BEING A PORTION OF H.G.
FOSTER SURVEYS NO. 262,
CITY OF EL PASO, EL PASO COUNTY, TEXAS.
Containing: 8.575 ACRES

STATE OF TEXAS
TYRONE CONDE CURRY
6964
7-6-99

CONDE INC.
ENGINEERING / PLANNING
SURVEYING / GPS
1790 LEE TREVINO DR. STE 400
EL PASO, TEXAS 79926

CONDE INC.

SHT 1 OF

D:\CI\CHAP42\dwg\CI\AP42-cvr.dwg, Model