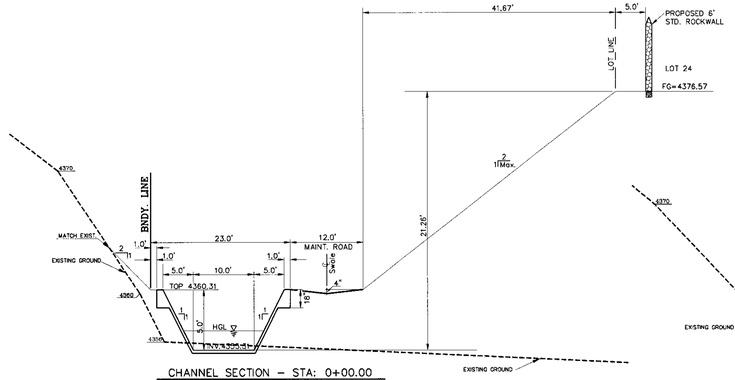

CHANNEL SECTION – STA: 0+00.00

SCALES: HORIZ. 1"=10' VERT. 1"=5'

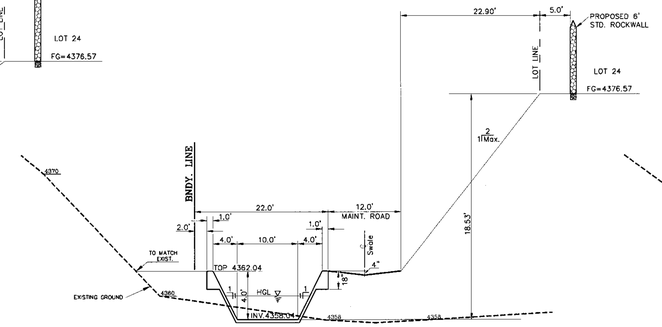

CHANNEL SECTION – STA: 1+00.00

SCALES: HORIZ. 1"=10' VERT. 1"=5'

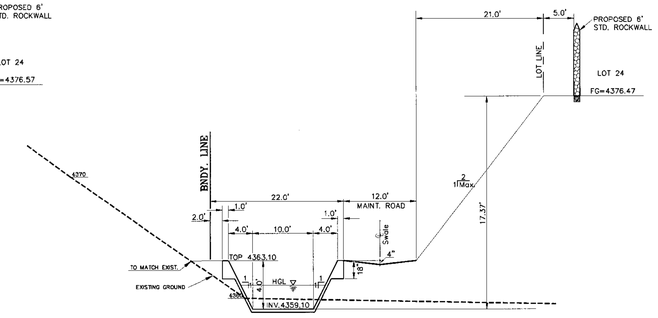

CHANNEL SECTION – STA: 1+38.96

SCALES: HORIZ. 1"=10' VERT. 1"=5'

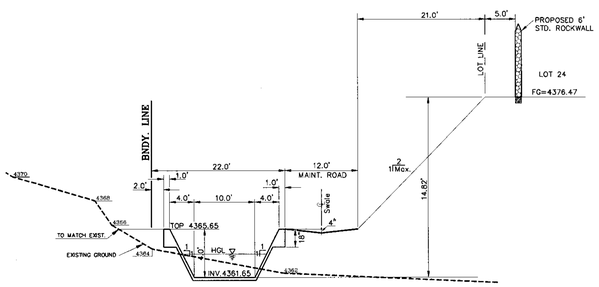

CHANNEL SECTION – STA: 2+00.00

SCALES: HORIZ. 1"=10' VERT. 1"=5'

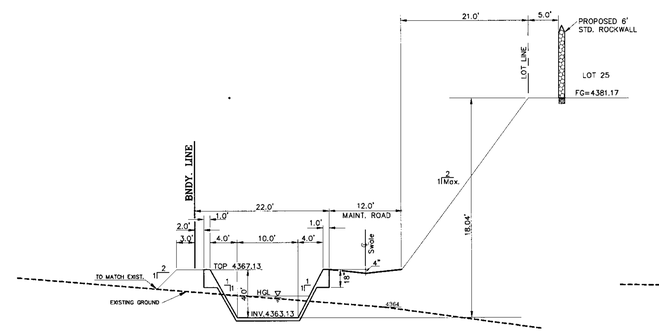

CHANNEL SECTION – STA: 2+84.78

SCALES: HORIZ. 1"=10' VERT. 1"=5'

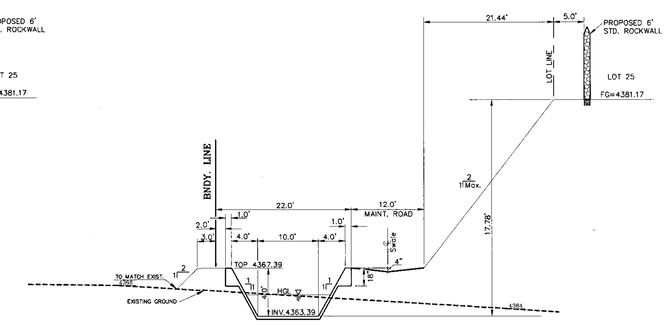

CHANNEL SECTION – STA: 3+00.00

SCALES: HORIZ. 1"=10' VERT. 1"=5'

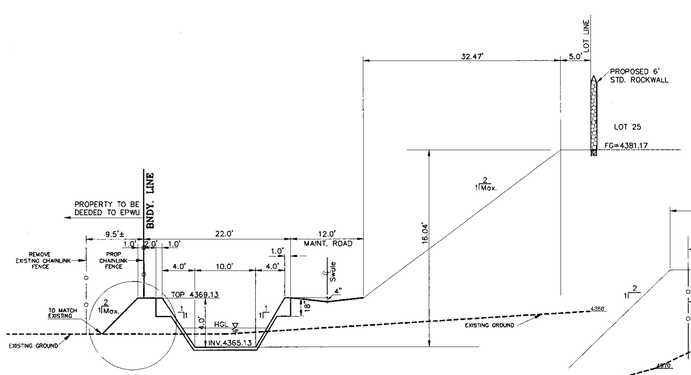

CHANNEL SECTION – STA: 4+00.00

SCALES: HORIZ. 1"=10' VERT. 1"=5'

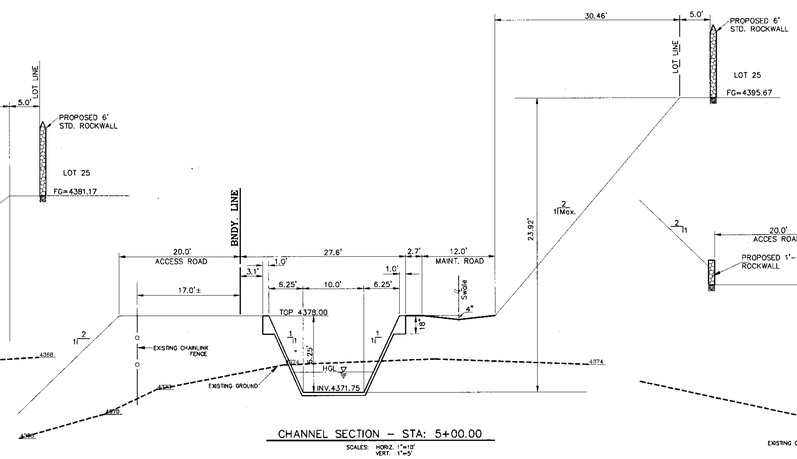

CHANNEL SECTION – STA: 5+00.00

SCALES: HORIZ. 1"=10' VERT. 1"=5'

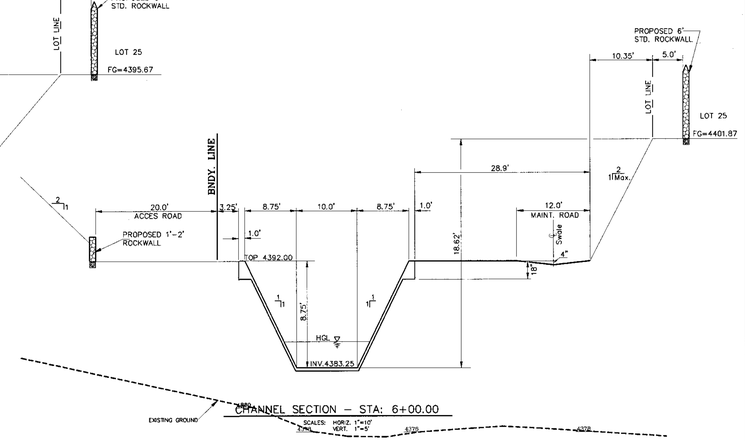

CHANNEL SECTION – STA: 6+00.00

SCALES: HORIZ. 1"=10' VERT. 1"=5'

CHAPARRAL PARK UNIT FORTY

cp40-xsc

REFERENCES — BENCHMARKS

CITY MONUMENT AT THE CENTERLINE INTERSECTION OF VIA SOCORRO DRIVE AND LOS SOLDADOS
ELEVATION: 4371.82 CITY DATUM)

DATE	REVISIONS	BY
11/12/02	Channel Changes	E.J.

PROJECT NAME

CHAPARRAL PARK UNIT FORTY

BEING A PORTION OF H.G. FOSTER SURVEYS NO. 282 AND NO. 256, CITY OF EL PASO, EL PASO COUNTY, TEXAS.
Containing 19.34 Acres

SCALE
Horiz. 1"=10'
Vert. 1"=5'

DATE: MAY 2001
DESIGN BY: R.M.
DRAWN BY: L.V.
CHKD. BY: Y.C.
JOB NO.: 301-02

ENGINEER'S SEAL

CONDE INC.
ENGINEERING / PLANNING
SURVEYING / GIS
1790 LEE TREVINO DR. STE 400
EL PASO, TEXAS 79936

SHEET TITLE

CONC. CHANNEL CROSS SECTIONS
FROM STA: 0+00.00
TO STA: 6+00.00

SHT 17 OF 24